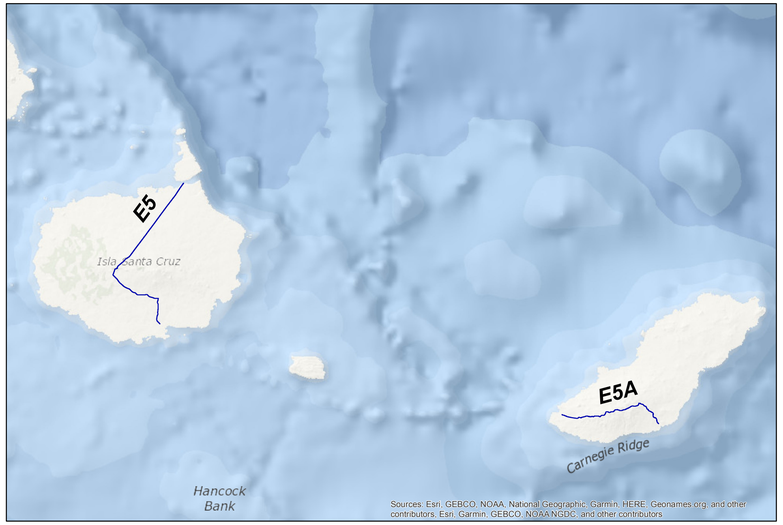

RED VIAL ESTATAL GALÁPAGOS

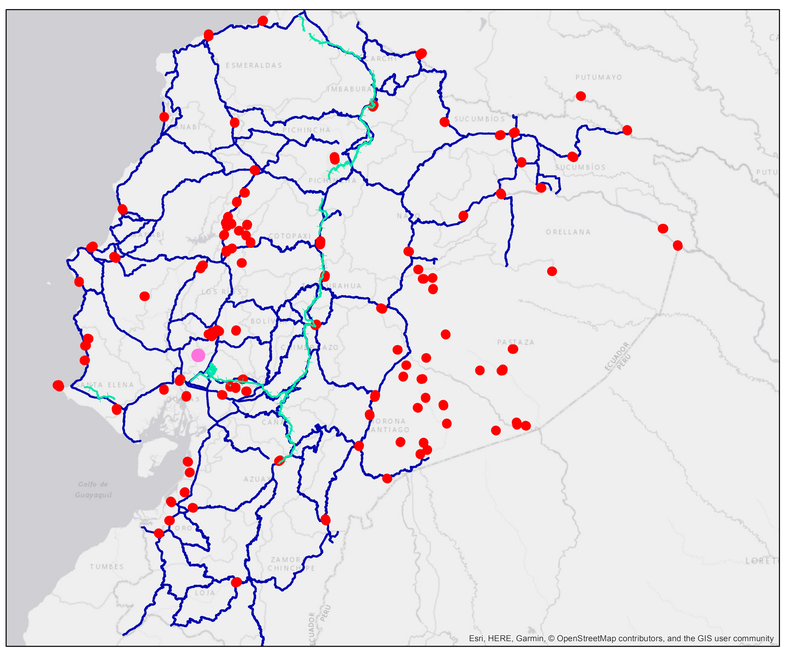

Aeropuertos, Puerto y linea del Tren

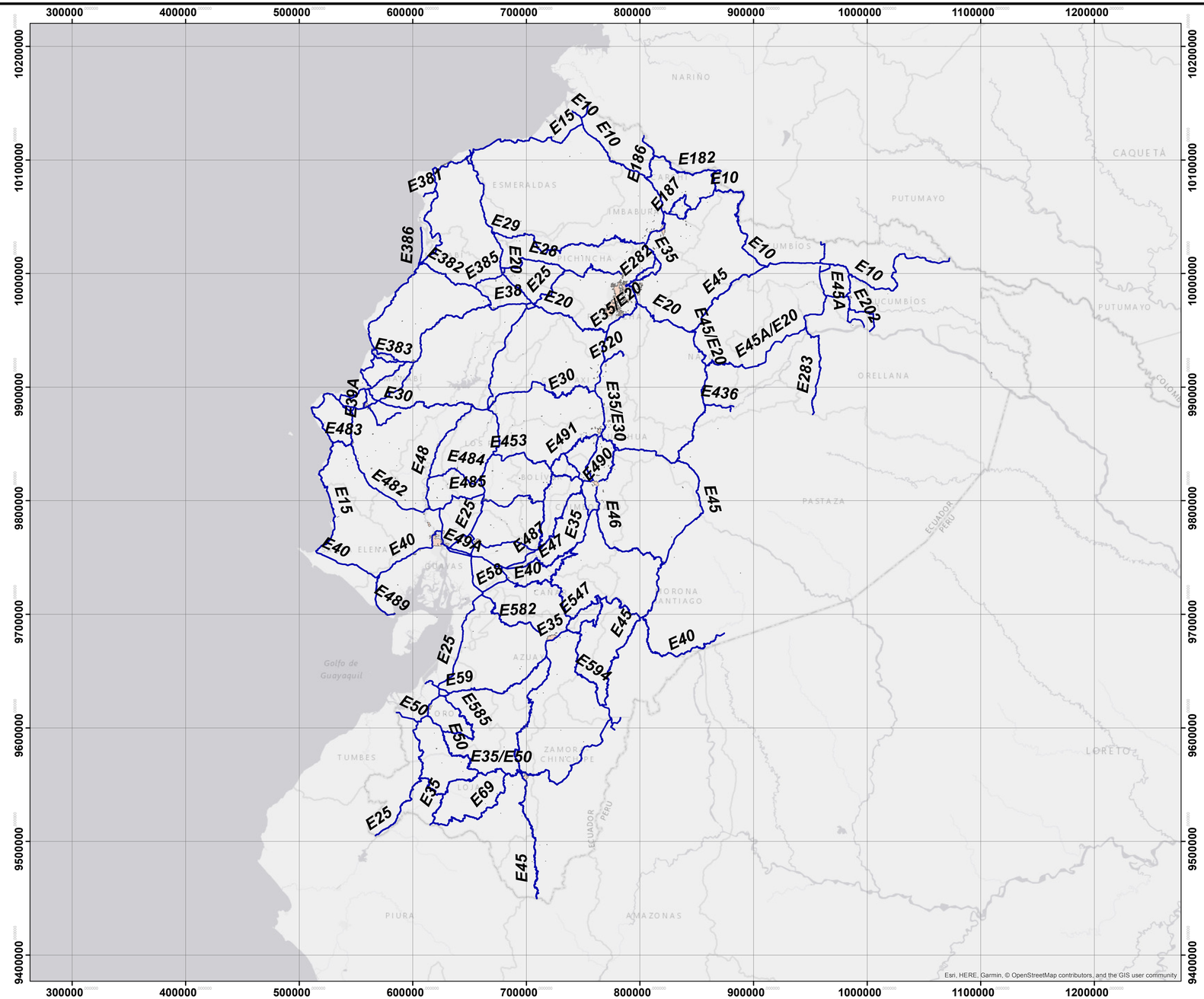

RED VIAL ESTATAL DEL ECUADOR

SIMBOLOGÍA

- puerto_l
- linea_tren_l
- AU_AEROPUERTO
- RVE_2017

Light Gray Canvas Base

Consejo Nacional de Competencias

Año: 2019

Cartografia Base: IGM y MTOP